

DAY 3 MONDAY, AUGUST 16 HUTCHINSON TO ST CLOUD

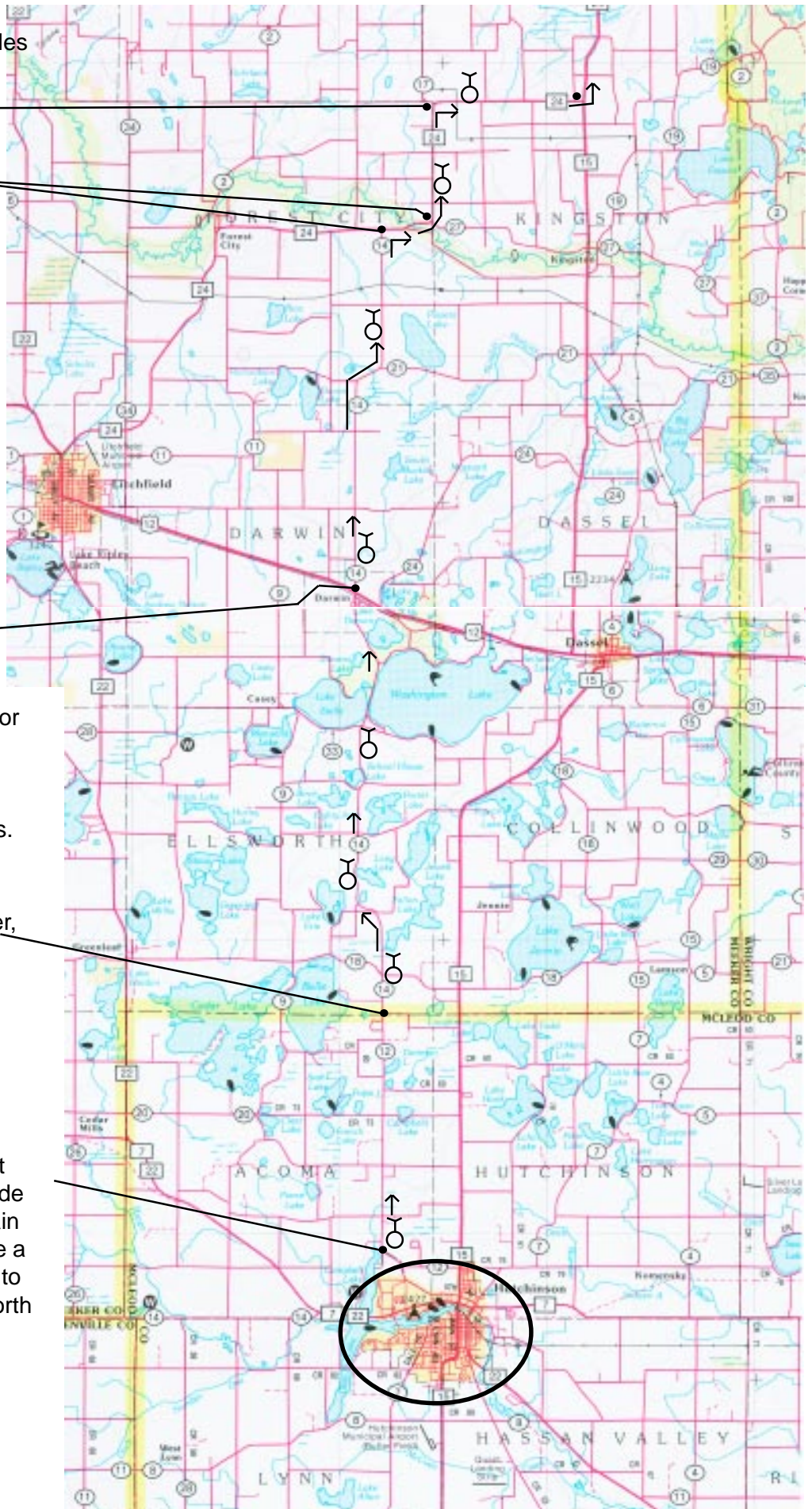
East on MN 24 for 3 miles until reach MN 15.

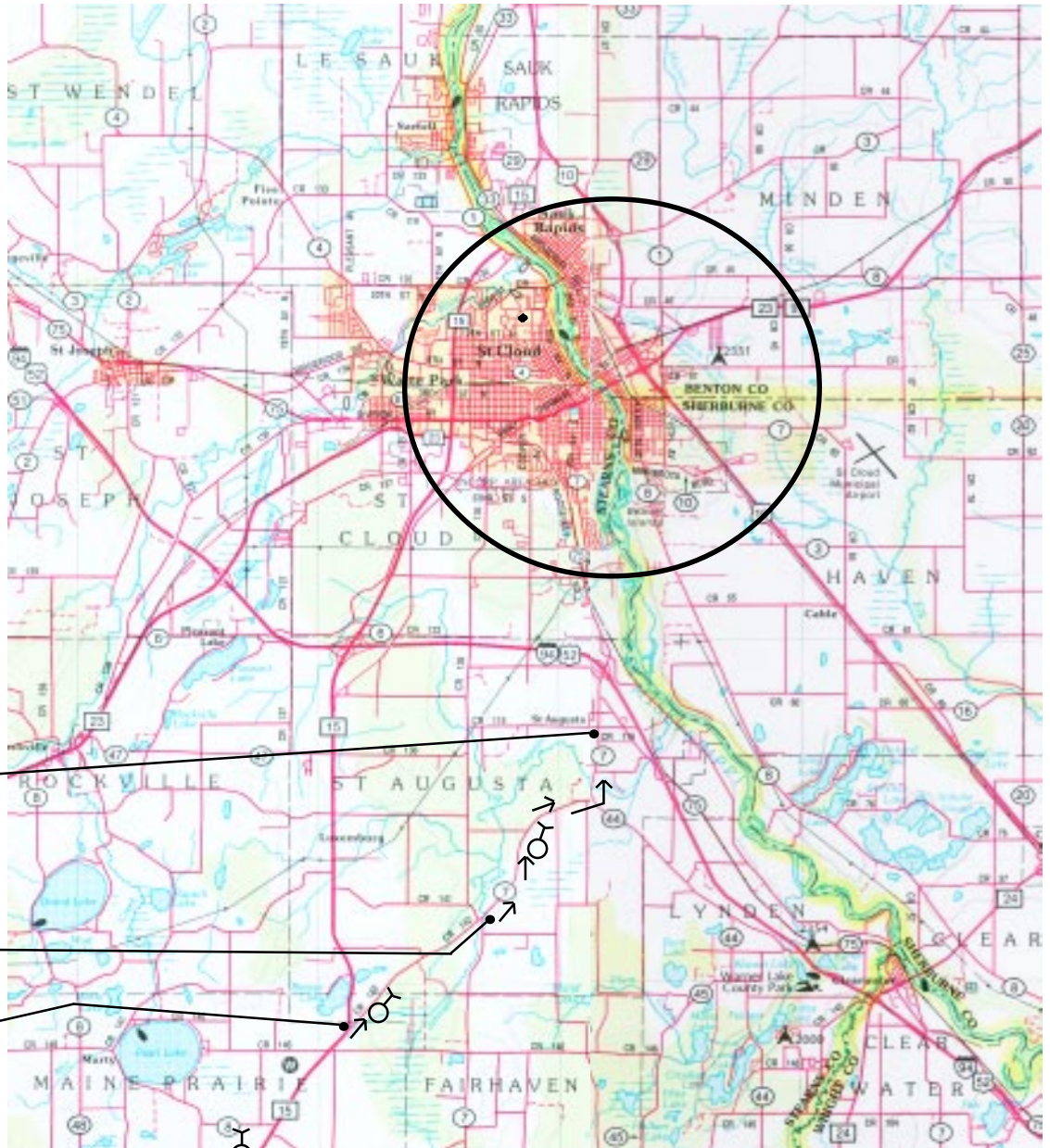
Go east on MN 24 for one mile, then north on MN 24 for 2.5 mile.

In Darwin, go through town - and stop for an official break at the **Biggest Ball of Twine**.  
To continue, cross State Hwy 12, go north on Cty Rt 14 for another 7.3 miles.

At the McLeod/Meeker county border, Cty Rt 12 turns into Ct Rt 14. Continue north another 8 miles.

From Hutchinson, we are all meeting at St. Anastasia after breakfast. We will ride out of Hutchinson as a group. Go to Main Street, go north. Cross Hwy 7, and take a left (west) onto 5th St. Continue on 5th to Cty Rt 12, then unicycle on Ct Rt 12 North for 6.5 miles.

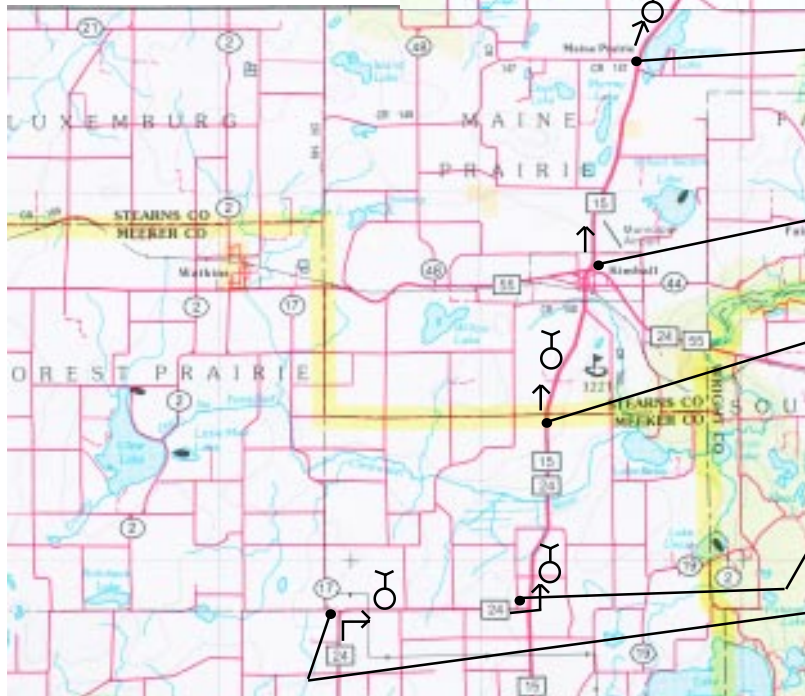




Begin travelling as a group after St. Augusta to our night destination. We will be going North into St. Cloud to our lodging.

Ct Road 142 joins with Ct Route 7 - continue Northeast and North for another 3.5 miles to St Augusta.

Instead of continuing north on MN 15, take Cty Road 142 NE for 3 miles.



Don't miss the village of Maine Prairie. Continue NE on MN 15 for another 3.5 miles.

Thru town of Kimball. Only a few blocks long. Continue north for another 3.5 miles on MN 15

County border - now in Stearns County. North another 3 miles on MN 24/MN 15.

North on MN 24/ MN 15. Note that MN 15 can be very busy. Lots of trucks. Use caution - especially since there isn't a shoulder until we cross into Stearns County. Go north for 3 miles.

Repeated from previous page East on MN 24 for 3 miles until you reach MN 15.